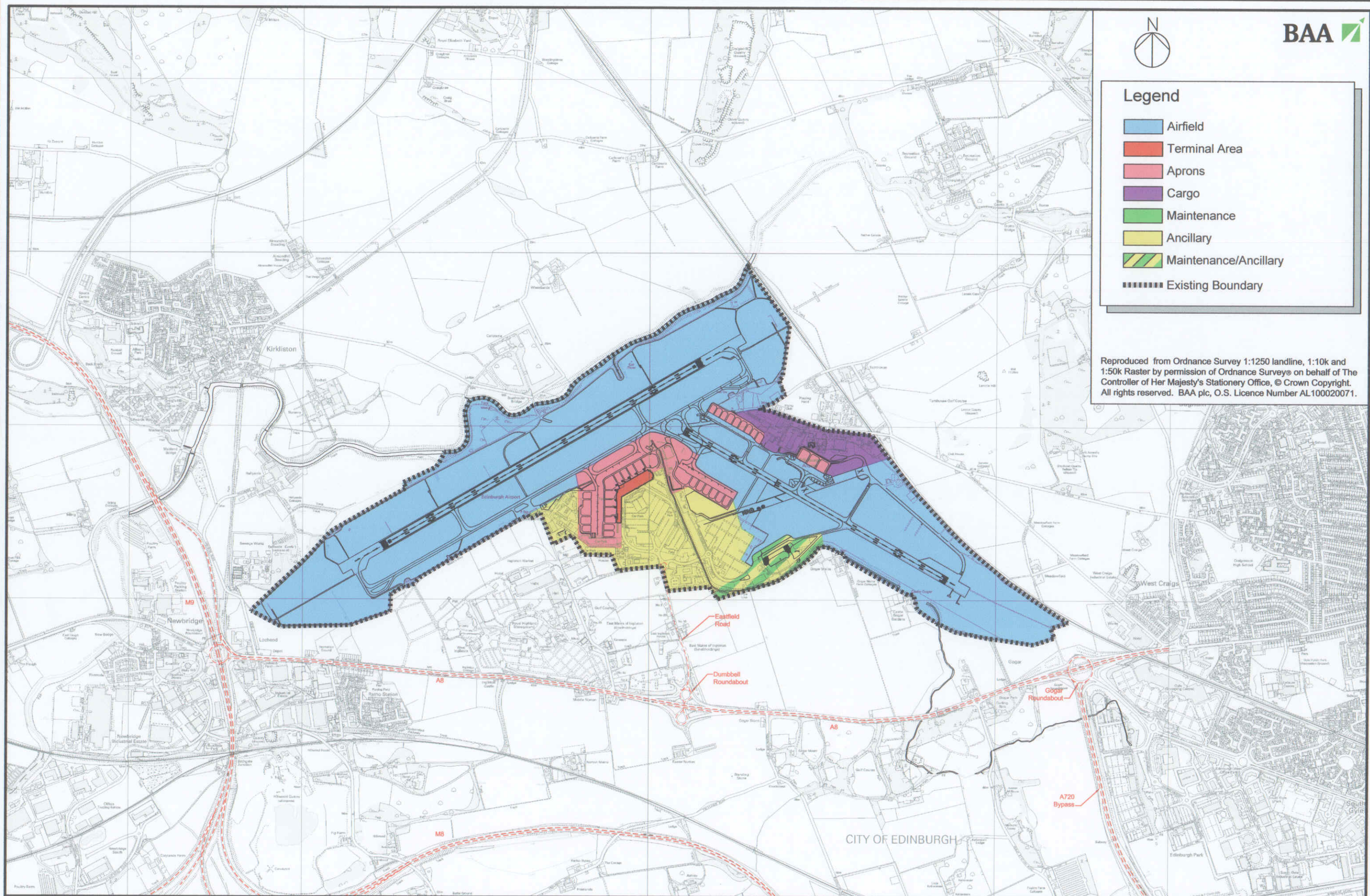




Legend

- Airfield
- Terminal Area
- Aprons
- Cargo
- Maintenance
- Ancillary
- Maintenance/Ancillary
- Existing Boundary

Reproduced from Ordnance Survey 1:1250 landline, 1:10k and 1:50k Raster by permission of Ordnance Survey on behalf of The Controller of Her Majesty's Stationary Office, © Crown Copyright. All rights reserved. BAA plc, O.S. Licence Number AL100020071.



**Edinburgh Airport
Master Plan - July 2006**

Scale 1:20,000

**2005 Land Use
Drawing No 1**

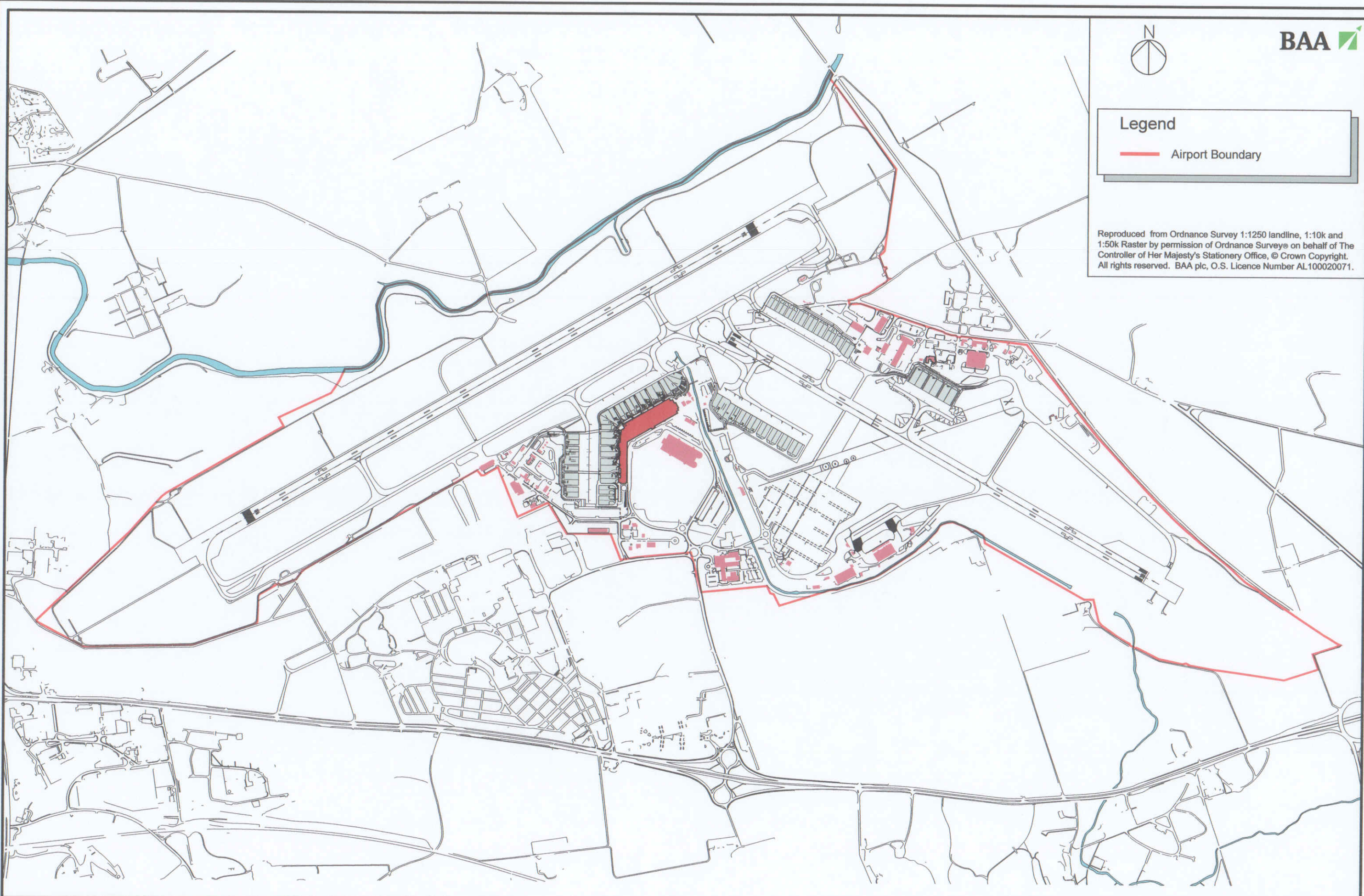


BAA

Legend

Airport Boundary

Reproduced from Ordnance Survey 1:1250 landline, 1:10k and 1:50k Raster by permission of Ordnance Survey on behalf of The Controller of Her Majesty's Stationery Office, © Crown Copyright. All rights reserved. BAA plc, O.S. Licence Number AL100020071.



Edinburgh Airport
Master Plan - July 2006

Scale 1:12,500

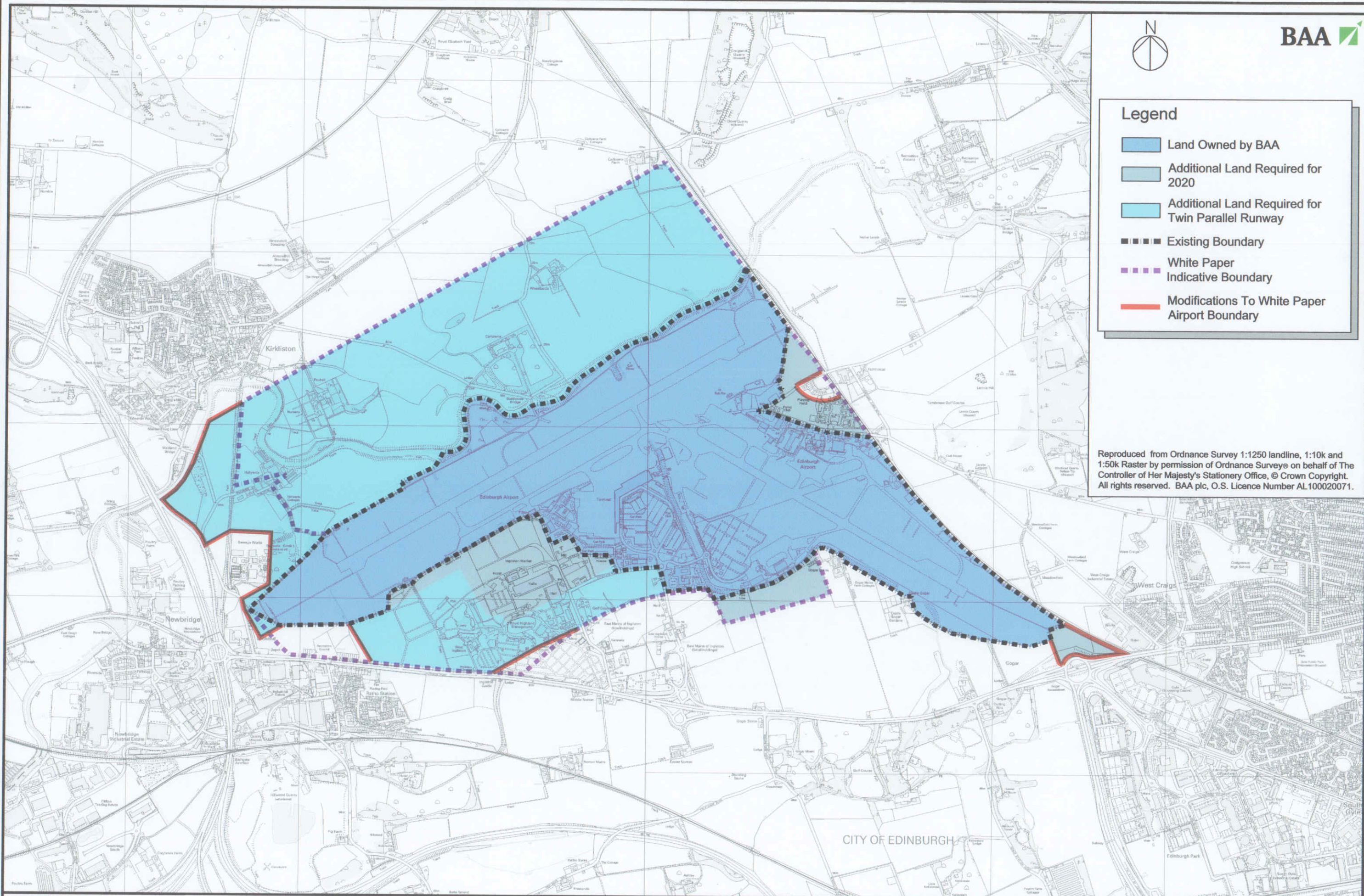
2005 Layout
Drawing No 2



Legend

- Land Owned by BAA
- Additional Land Required for 2020
- Additional Land Required for Twin Parallel Runway
- Existing Boundary
- White Paper Indicative Boundary
- Modifications To White Paper Airport Boundary

Reproduced from Ordnance Survey 1:1250 landline, 1:10k and 1:50k Raster by permission of Ordnance Survey® on behalf of The Controller of Her Majesty's Stationery Office, © Crown Copyright. All rights reserved. BAA plc, O.S. Licence Number AL100020071.



**Edinburgh Airport
Master Plan - July 2006**

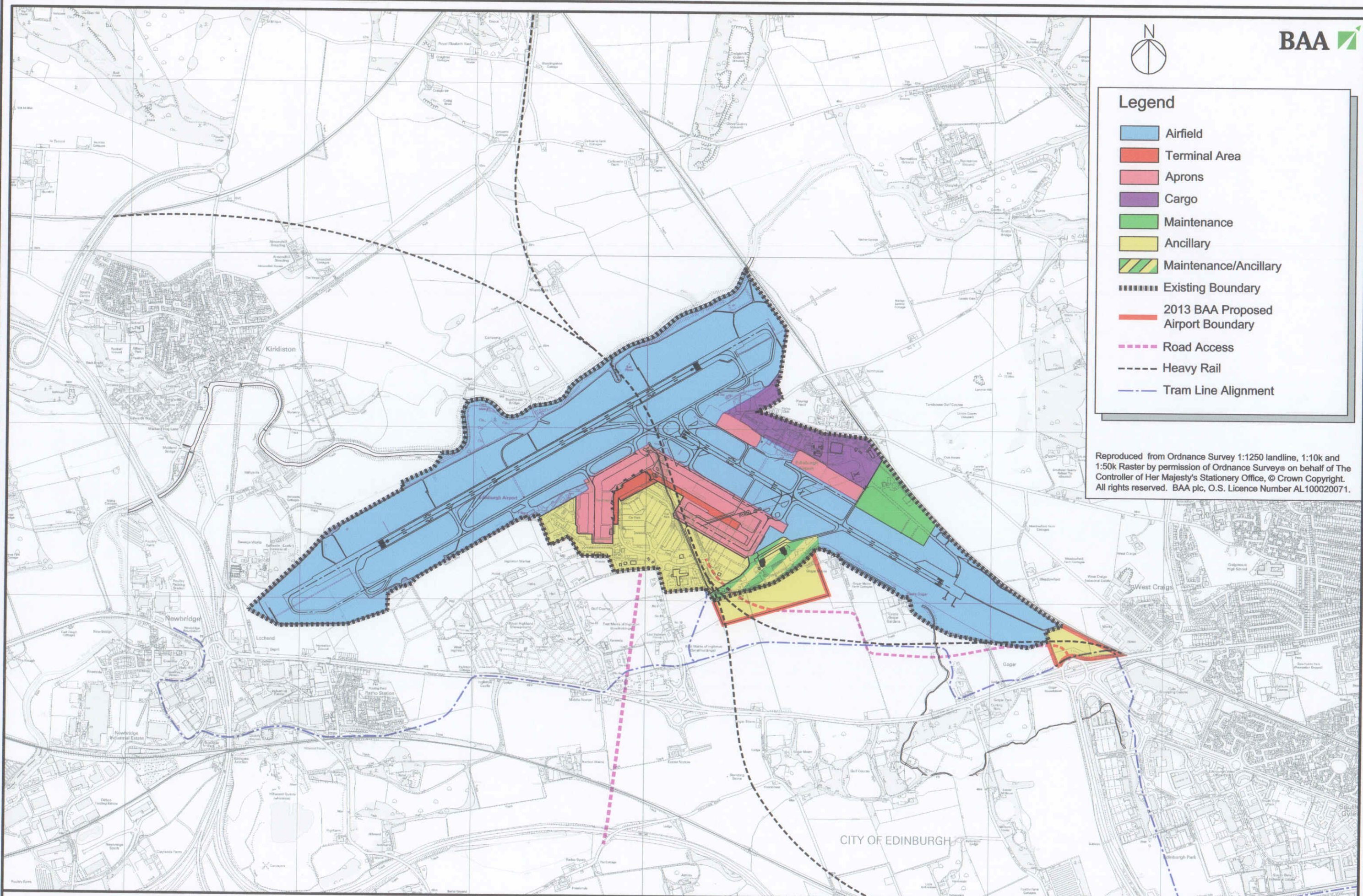
**Airport Landtake Boundaries
Scale 1:20,000
Drawing No 3**



Legend

- Airfield
- Terminal Area
- Aprons
- Cargo
- Maintenance
- Ancillary
- Maintenance/Ancillary
- Existing Boundary
- 2013 BAA Proposed Airport Boundary
- Road Access
- Heavy Rail
- Tram Line Alignment

Reproduced from Ordnance Survey 1:1250 landline, 1:10k and 1:50k Raster by permission of Ordnance Survey® on behalf of The Controller of Her Majesty's Stationery Office, © Crown Copyright. All rights reserved. BAA plc, O.S. Licence Number AL100020071.



Edinburgh Airport
Master Plan - July 2006

2013 Indicative Land Use
Drawing No 4

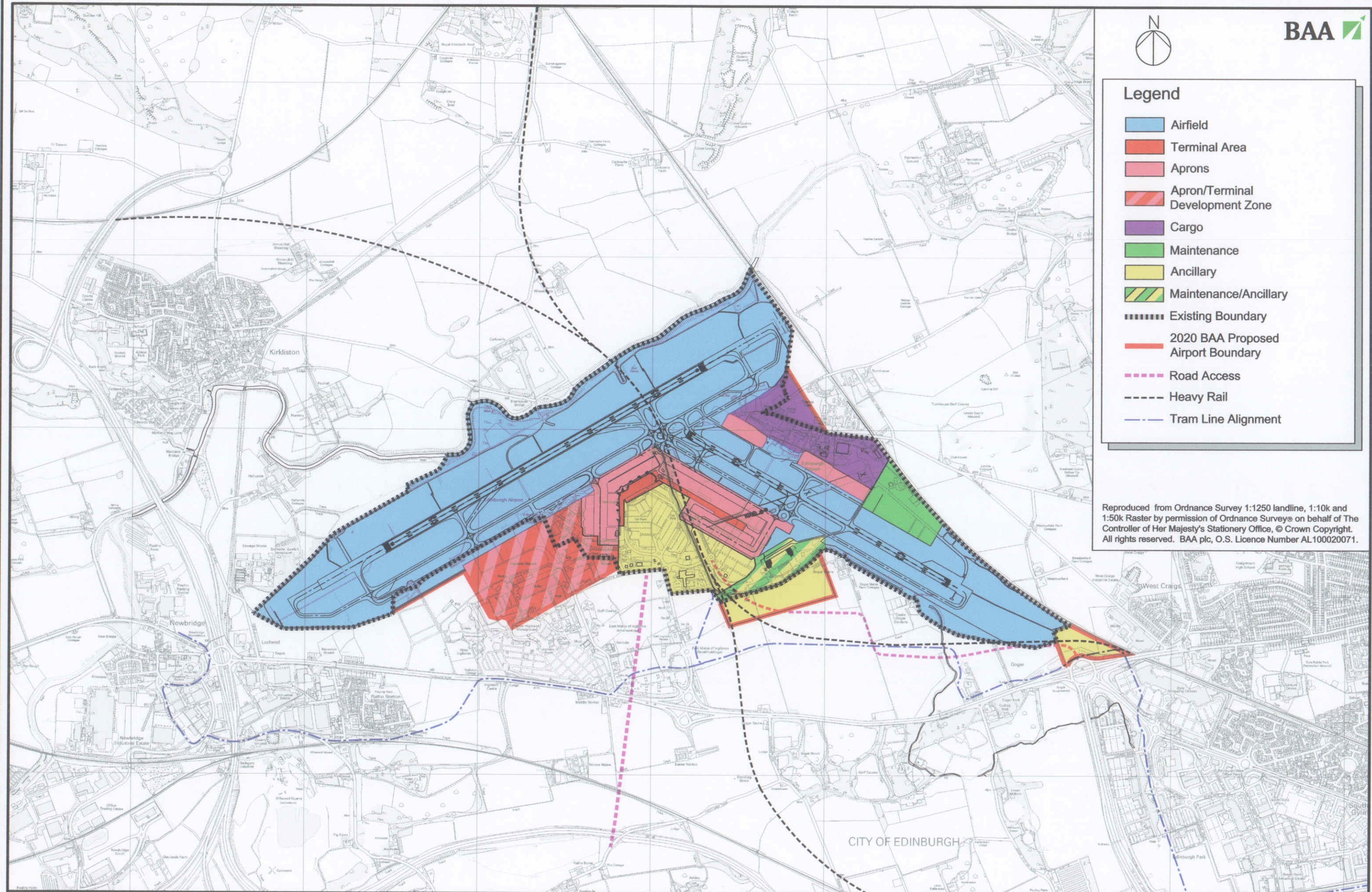
Scale 1:20,000



Legend

- Airfield
- Terminal Area
- Aprons
- Apron/Terminal Development Zone
- Cargo
- Maintenance
- Ancillary
- Maintenance/Ancillary
- Existing Boundary
- 2020 BAA Proposed Airport Boundary
- Road Access
- Heavy Rail
- Tram Line Alignment

Reproduced from Ordnance Survey 1:1250 landline, 1:10k and 1:50k Raster by permission of Ordnance Survey on behalf of The Controller of Her Majesty's Stationery Office, © Crown Copyright. All rights reserved. BAA plc, O.S. Licence Number AL100020071.



Edinburgh Airport Master Plan - July 2006

2020 Indicative Land Use Drawing No 5

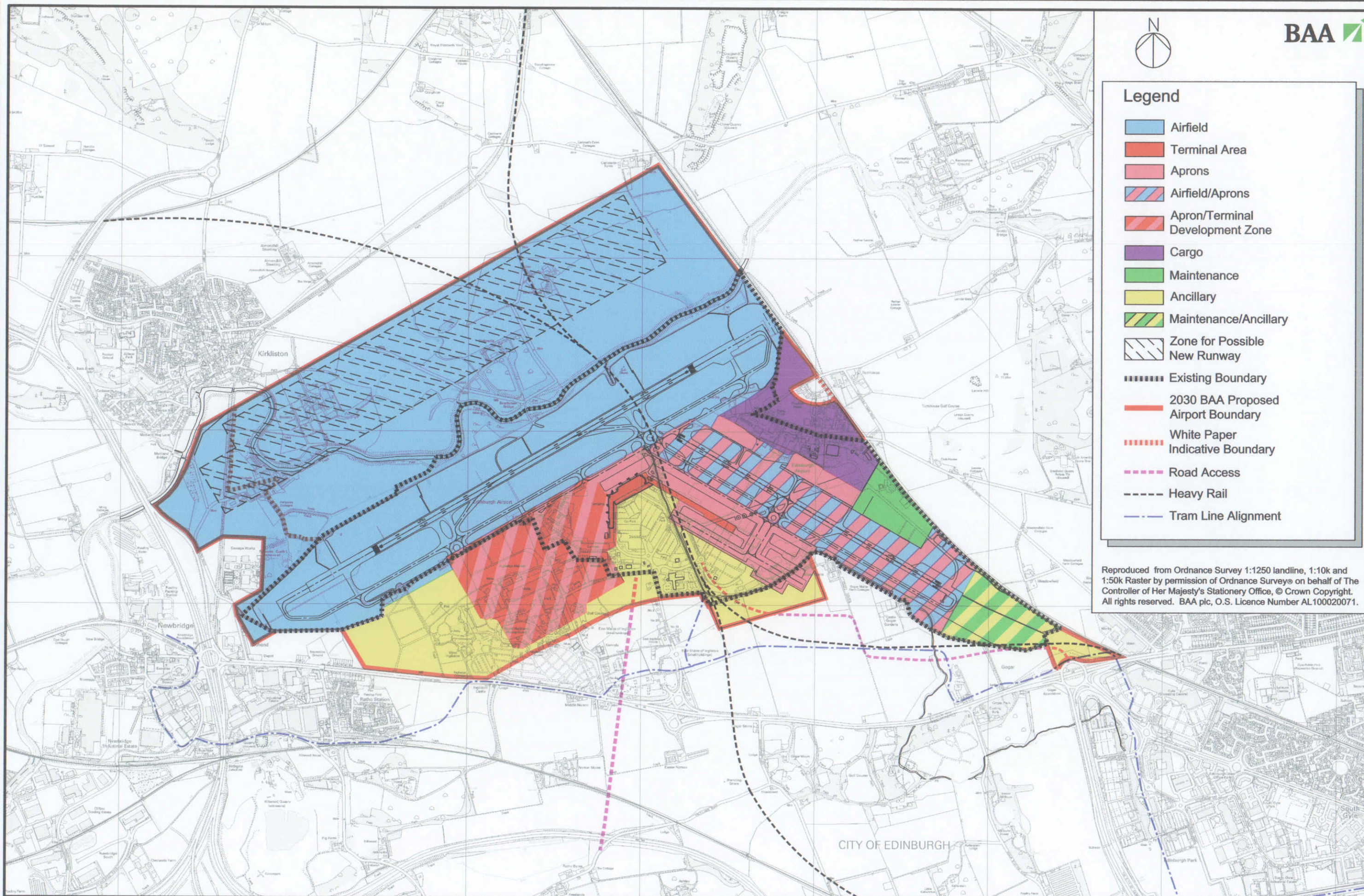
Scale 1:20,000



Legend

- Airfield
- Terminal Area
- Aprons
- Airfield/Aprons
- Apron/Terminal Development Zone
- Cargo
- Maintenance
- Ancillary
- Maintenance/Ancillary
- Zone for Possible New Runway
- Existing Boundary
- 2030 BAA Proposed Airport Boundary
- White Paper Indicative Boundary
- Road Access
- Heavy Rail
- Tram Line Alignment

Reproduced from Ordnance Survey 1:1250 landline, 1:10k and 1:50k Raster by permission of Ordnance Survey on behalf of The Controller of Her Majesty's Stationary Office, © Crown Copyright. All rights reserved. BAA plc, O.S. Licence Number AL100020071.



Edinburgh Airport
Master Plan - July 2006

2030 Indicative Land Use - Twin Parallel Runways
Scale 1:20,000
Drawing No 6



Reproduced from Ordnance Survey 1:1250 landline, 1:10k and 1:50k Raster by permission of Ordnance Survey® on behalf of The Controller of Her Majesty's Stationery Office. © Crown Copyright. All rights reserved. BAA plc, O.S. Licence Number AL100020071.



Edinburgh Airport
Master Plan - July 2006

2002 Standard Noise Contours
Scale 1:100,000
Drawing No 7



Reproduced from Ordnance Survey 1:1250 landline, 1:10k and 1:50k Raster by permission of Ordnance Survey® on behalf of The Controller of Her Majesty's Stationery Office, © Crown Copyright. All rights reserved. BAA plc, O.S. Licence Number AL100020071.

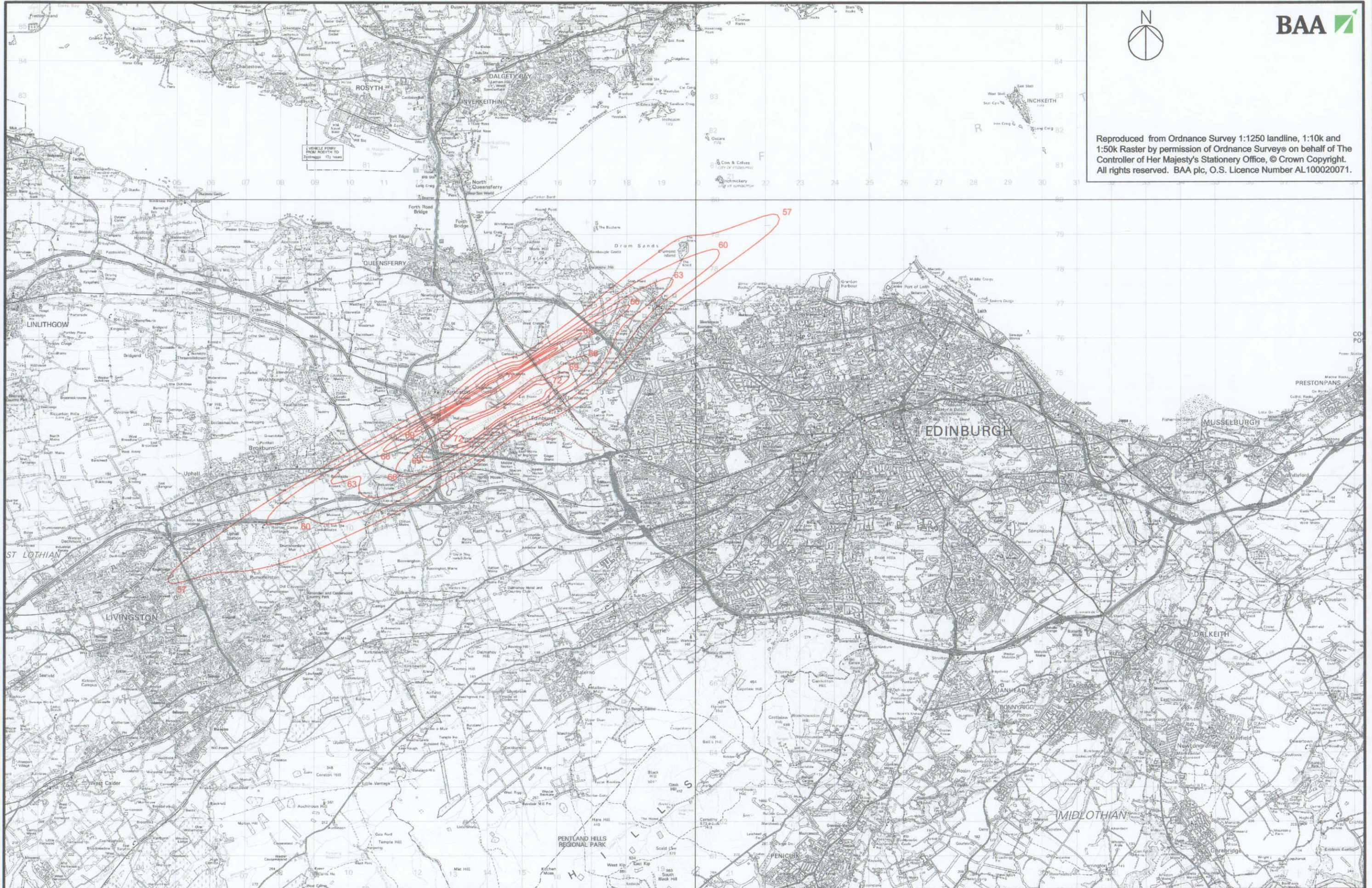


Edinburgh Airport
Master Plan - July 2006

2015 Indicative Noise Contours
Scale 1:100,000
Drawing No 8



Reproduced from Ordnance Survey 1:1250 landline, 1:10k and 1:50k Raster by permission of Ordnance Survey on behalf of The Controller of Her Majesty's Stationery Office, © Crown Copyright. All rights reserved. BAA plc, O.S. Licence Number AL100020071.



Edinburgh Airport
Master Plan - July 2006

2030 Indicative Noise Contours - Twin Parallel Runways
Scale 1:100,000
Drawing No 9